
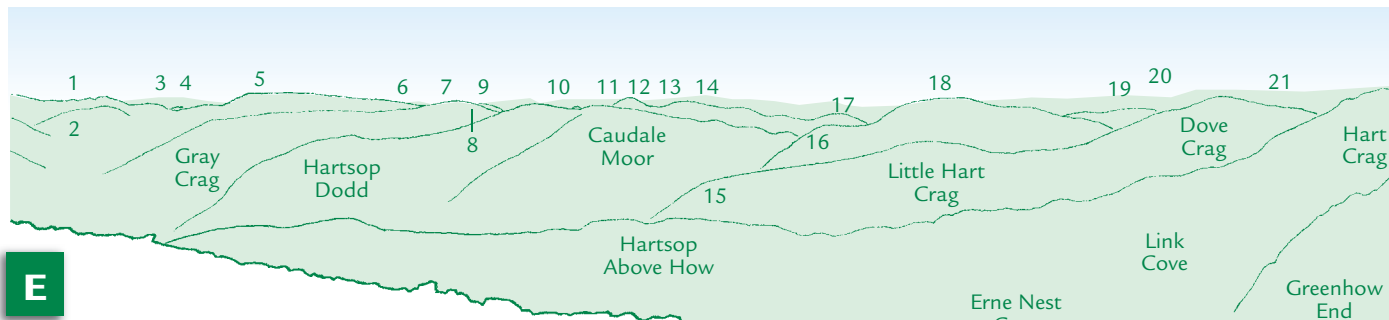


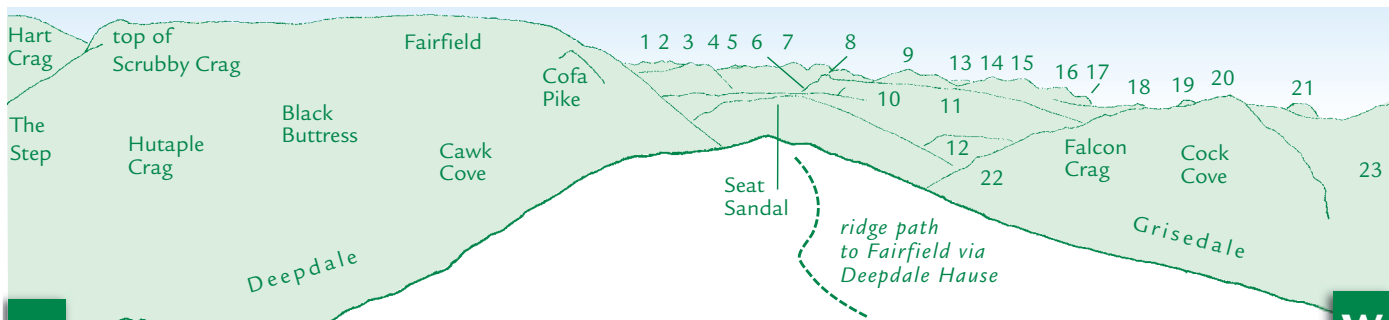
# PANORAMA from St Sunday Crag (GR369134) 841m



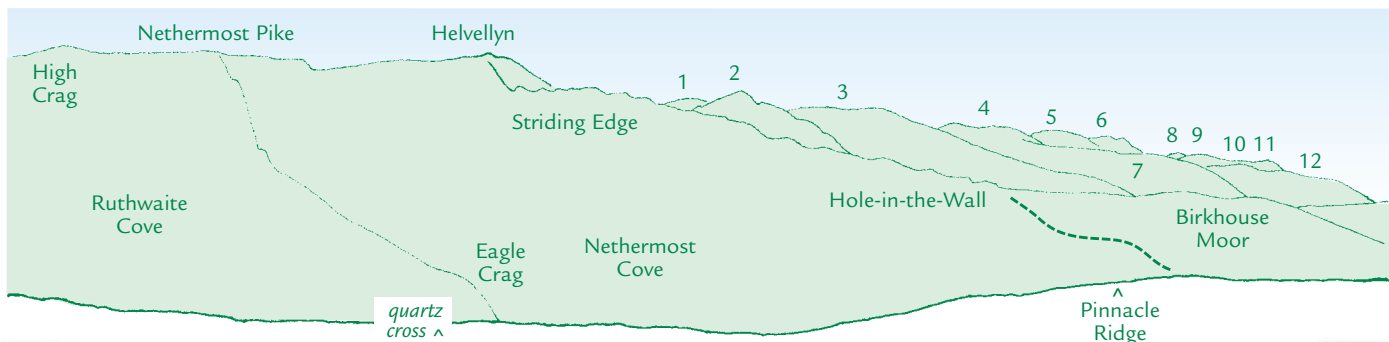
- 1 Sheffield Pike 2 Common Fell 3 Great Mell Fell 4 Little Mell Fell 5 Gowbarrow Fell  
 6 King's Forest of Geltsdale 7 Ullswater 8 Birk Fell 9 Hartside Pass 10 PENRITH 11 Place Fell  
 12 Bonscale Pike 13 Cross Fell 14 Mickle Fell 15 Wether Hill 16 High Raise 17 Beda Head  
 18 Loadpot Hill 19 Angletarn Pikes 20 The Nab 21 Rest Dodd



- 1 Rampsgill Head 2 The Knott 3 Selside Pike  
 4 Nine Standards Rigg 5 High Street 6 Harter Fell  
 7 Thornthwaite Crag 8 Kentmere Pike 9 The Calf (*Howgill Fells*) 10 Froswick  
 11 Ill Bell 12 Whernside 13 Yoke 14 Ingleborough 15 High Hartsop Dodd 16 Middle Dodd  
 17 Sallows 18 Red Screes 19 Wansfell Pike 20 Whitbarrow 21 Grisedale Forest



- 1 Whitfell 2 Great Worm Crag 3 Pike o'Blisco 4 Harter Fell 5 Cold Pike 6 Blea Rigg 7 Crinkle Crag  
 8 Harrison Stickle 9 Bowfell 10 Sergeant Man 11 High Raise 12 Steel Fell 13 Esk Pike 14 Scaffell 15 Scaffell Pike  
 16 Great End 17 Lingmell 18 Glaramara 19 Great Gable 20 Dollywaggon Pike 21 Pillar 22 Tarn Crag 23 Ruthwaite Cove



- 1 White Side 2 Catstycam 3 Raise 4 Stybarrow Dodd 5 Great Dodd 6 Blencathra  
 7 Green Side 8 High Pike 9 Bowscale Fell 10 Hart Side 11 Carrock Fell 12 Birkett Fell

This graphic is an extract from **The Near Eastern Fells**,  
 volume two in the **Lakeland Fellranger** series published in April 2008 by Cicerone Press