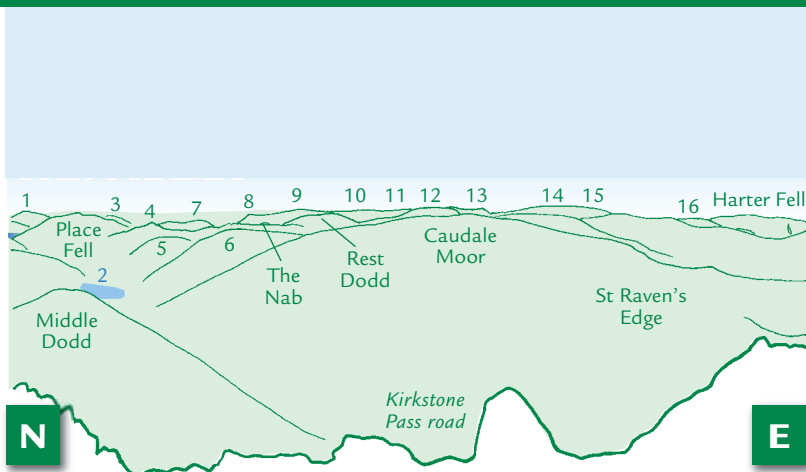
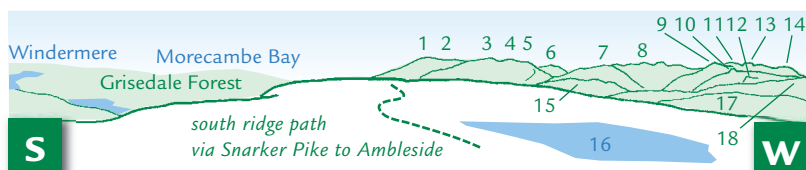
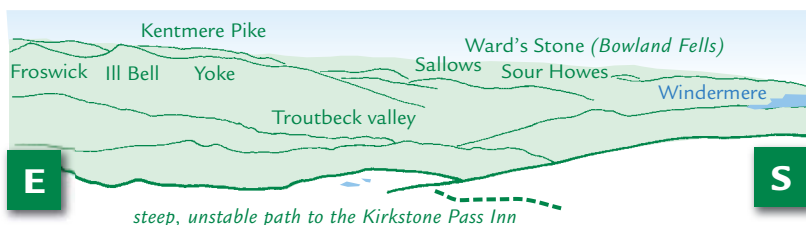


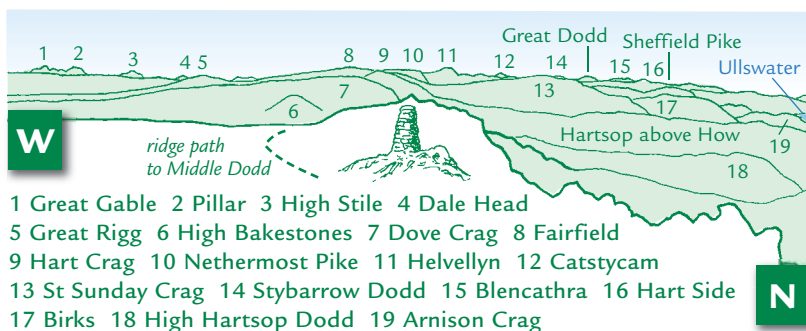
PANORAMA from Red Screes (GR397087) 777m



- 1 Great Mell Fell 2 Brothers Water 3 Little Mell Fell 4 Angletarn Pikes
 5 Brock Craggs 6 Hartsop Dodd 7 Beda Head 8 Bonscale Pike
 9 Loadpot Hill 10 Wether Hill 11 High Raise 12 Rampsgill Head
 13 Kidsty Pike 14 High Street 15 Thornthwaite Crag 16 Mardale Ill Bell



- 1 Coniston Old Man 2 Brim Fell 3 Wetherlam
 4 Swirl How 5 Great Carrs 6 Harter Fell 7 Pike o'Blisco 8 Crinkle Craggs
 9 Bowfell 10 Scafell 11 Harrison Stickle 12 Pavay Ark 13 Scafell Pike
 14 Great End 15 Lingmoor Fell 16 summit tarn 17 High Pike 18 Heron Pike



- 1 Great Gable 2 Pillar 3 High Stile 4 Dale Head
 5 Great Rigg 6 High Bakestones 7 Dove Crag 8 Fairfield
 9 Hart Crag 10 Nethermost Pike 11 Helvellyn 12 Catstycam
 13 St Sunday Crag 14 Stybarrow Dodd 15 Blencathra 16 Hart Side
 17 Birks 18 High Hartsop Dodd 19 Arnison Crag

This graphic is an extract from **The Near Eastern Fells**,
 volume two in the **Lakeland Fellranger** series published in April 2008 by Cicerone Press