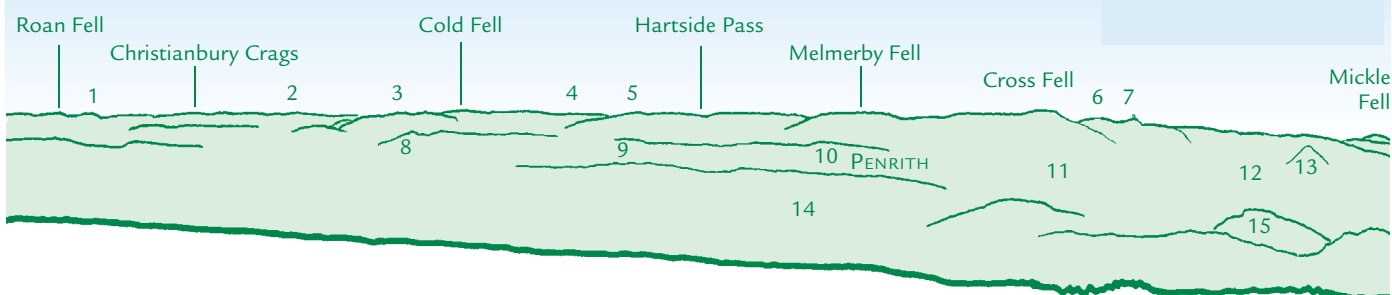


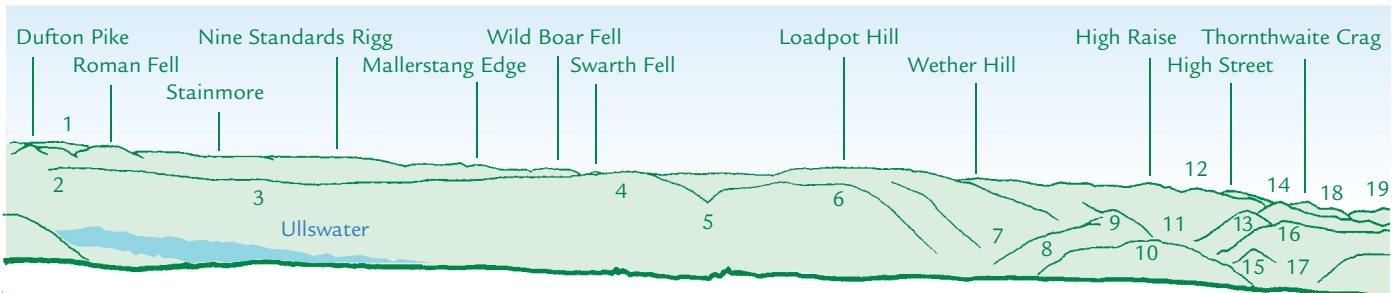
# PANORAMA from Little Mell Fell (GR423240) 505m



N

- 1 Cauldcleugh Head 2 Bewcastle Fells 3 Cardunneth Pike 4 Croglin Fell  
 5 Renwick Fell 6 Little Dun Fell 7 Great Dun Fell 8 Barrock Fell 9 Blaze Fell 10 Beacon Hill  
 11 Centre Parcs 12 Kirkby Thore gypsum works 13 Knock Pike 14 Dacre 15 Dunmallard Hill

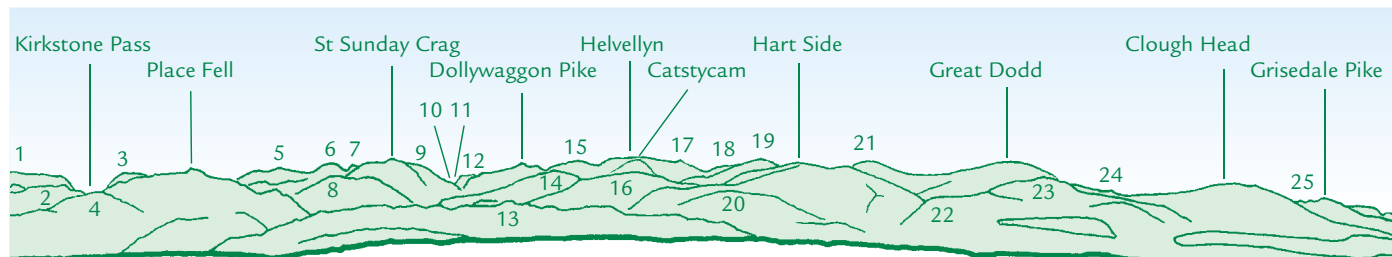
E



E

- 1 High Cup 2 Heughscar Hill 3 The Cockpit stone circle on the High Street Roman road upon Moor Divock  
 4 Arthur's Pike 5 Swarthbeck Gill 6 Bonscale Pike 7 Fusedale 8 Steel Knotts 9 Gowk Hill  
 10 Hallin Fell 11 Martindale 12 Rampsgill Head 13 The Nab (Red Deer preserve) 14 Rest Dodd  
 15 Winter Crag 16 Beda Head 17 Boredale 18 Gray Crag 19 Stony Cove Pike

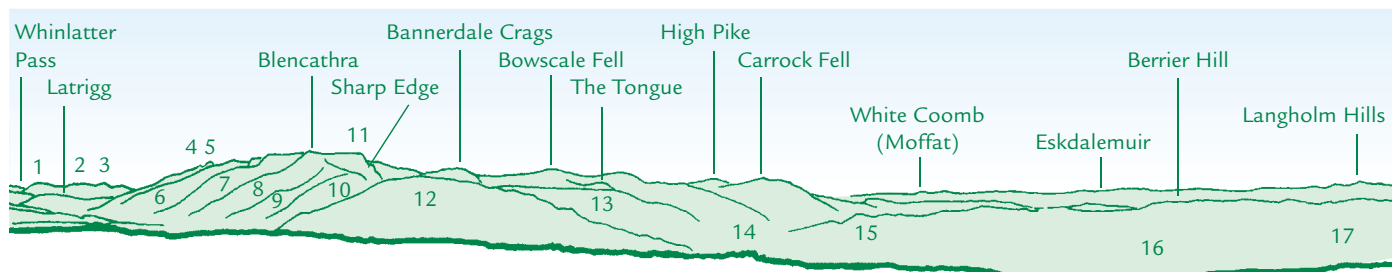
S



S

- 1 Caudale Moor 2 Angletarn Pikes 3 Red Screens 4 Sleet Fell 5 Dove Crag 6 Hart Crag 7 Scrubby Crag  
 8 Birks 9 Fairfield 10 Wetherlam 11 Swirl How 12 Seat Sandal 13 Gowbarrow Fell 14 Birkhouse Moor  
 15 Nethermost Pike 16 Sheffield Pike 17 Helvellyn Lower Man 18 White Side 19 Raise 20 Common Fell  
 21 Stybarrow Dodd 22 Douthwaite Crag 23 Randerside 24 Calflow Pike 25 Hopegill Head

W



W

- 1 Whinlatter Fell 2 Broom Fell 3 Lord's Seat 4 Skiddaw Little Man 5 Skiddaw (south top) 6 Blease Fell  
 7 Gategill Fell 8 Hall's Fell 9 Doddick Fell 10 Scales Fell 11 Atkinson's Pike 12 Great Mell Fell  
 13 Souther Fell 14 Mungrisdale 15 Naddle Crag 16 Penruddock 17 Greystoke

N

This graphic is an extract from **The Near Eastern Fells**,  
 volume two in the **Lakeland Fellranger** series published in April 2008 by Cicerone Press