


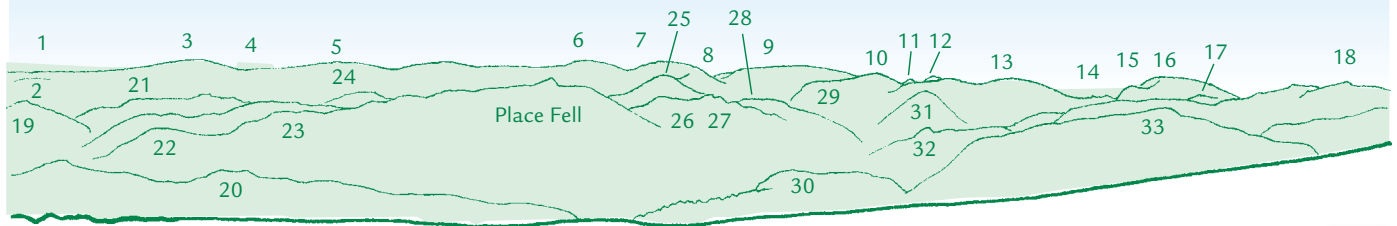
PANORAMA from Hart Side (GR359197) 758m



- 1 Christianbury Crags 2 Spadeadam Forest 3 Great Mell Fell 4 Little Mell Fell 5 PENRITH 6 Gowbarrow Fell
7 Common Fell 8 PENRITH 8 Ullswater 9 Kailpot Crag 10 Arthur's Pike 10 Royal Forest of Geltsdale
11 Hartside Pass 12 Cross Fell 13 Little Dun Fell 14 Great Dun Fell 15 Mickle Fell

N

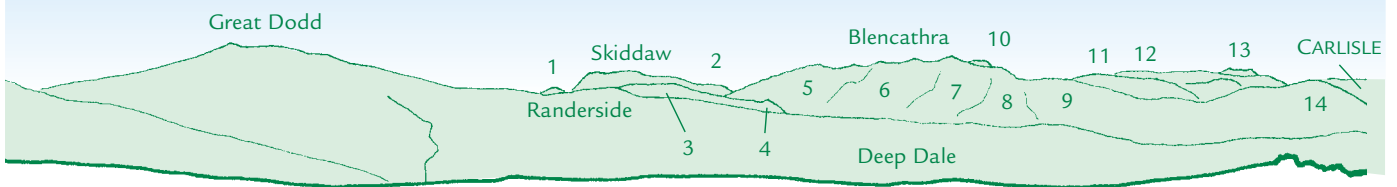

E



- 1 Stainmore 2 Bonscale Pike 3 Loadpot Hill 4 Nine Standards Rigg 5 Wether Hill 6 High Raise
7 Rampsgill Head 8 Straits of Riggindale 9 High Street 10 Thornthwaite Crag 11 Froswick 12 Ill Bell
13 Caudale Moor 14 Ward's Stone (*Bowland Fells*) 15 Middle Dodd 16 Red Screes 17 Little Hart Crag
18 St Sunday Crag 19 Hallin Fell 20 Swineside Knott 21 Steel Knotts 22 Birk Fell 23 High Dodd 24 Beda Head
25 Rest Dodd 26 Boredale Hause 27 Angletarn Pikes 28 Brock Crags 29 Gray Crag 30 Glenridding Dodd
31 Hartsop Dodd 32 Arnison Crag 33 Sheffield Pike

E

S



- 1 Carl Side 2 Bakestall 3 Clough Head 4 White Pike 5 Blease Fell 6 Gategill Fell 7 Hall's Fell 8 Doddick Fell
9 Scales Fell 10 Sharp Edge 11 Bannerdale Crags 12 Bowscale Fell 13 Carrock Fell 14 Souther Fell

W

N

This graphic is an extract from **The Near Eastern Fells**,
volume two in the **Lakeland Fellranger** series published in April 2008 by Cicerone Press