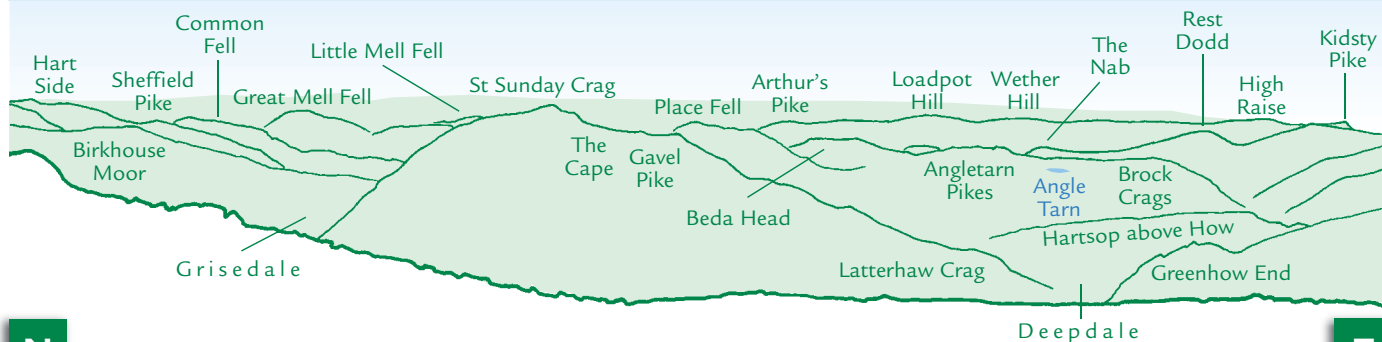
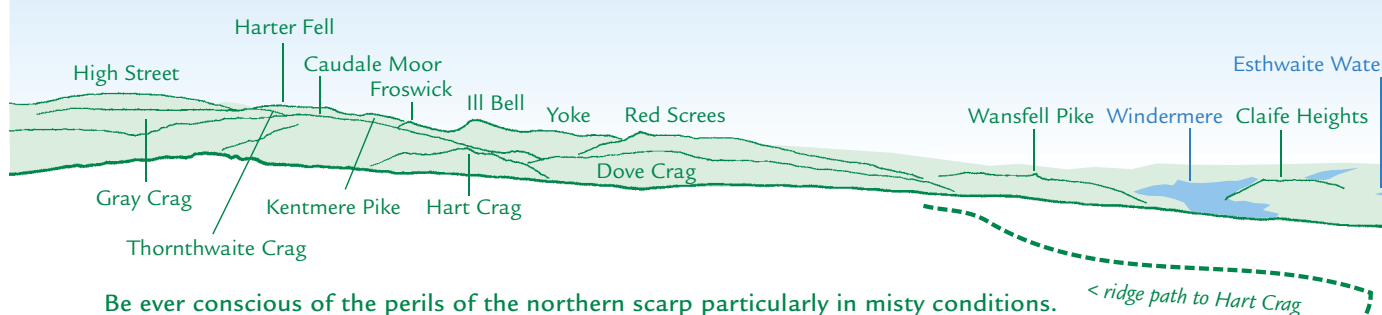


PANORAMA from Fairfield (GR359117) 873m



N

E

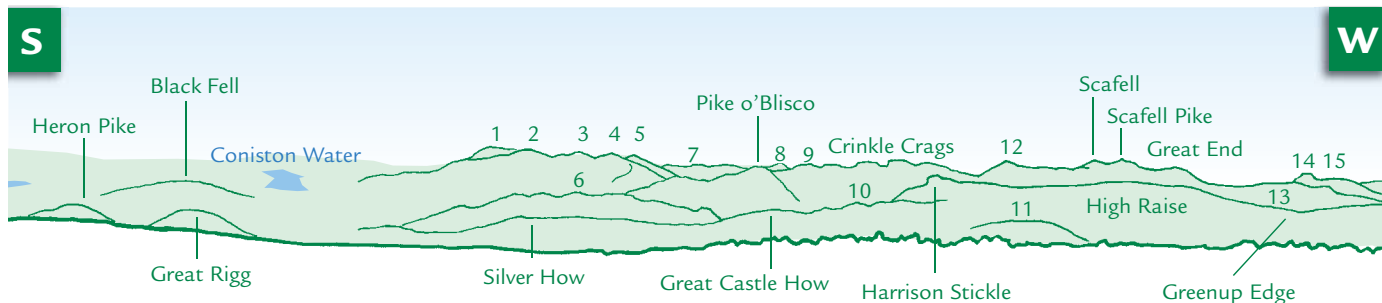


Be ever conscious of the perils of the northern scarp particularly in misty conditions. Do keep a keen eye on the line of cairns that play an important role in ensuring Horseshoe walkers' safety en route to either Hart Crag and to Great Rigg.

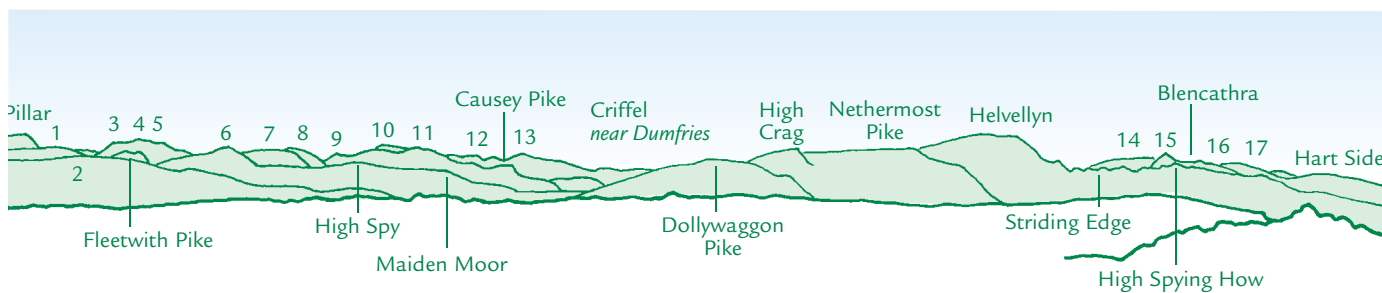
< ridge path to Hart Crag

E

S



- 1 Coniston Old Man 2 Wetherlam 3 Swirl How 4 Great Carrs 5 Grey Friar 6 Lingmoor Fell 7 Whit Fell 8 Harter Fell 9 Cold Pike 10 Blea Rigg 11 Tarn Crag 12 Bowfell 13 Glaramara 14 Great Gable 15 Green Gable



- 1 Brandreth 2 Ullscarf 3 High Crag 4 High Stile 5 Red Pike (*Buttermere*) 6 Dale Head 7 Hindscarth 8 Robinson 9 Whiteless Pike 10 Grasmoor 11 Eel Crag 12 Hopegill Head 13 Grisedale Pike 14 Raise 15 Catstycam 16 Stybarrow Dodd 17 Great Dodd

W

N

This graphic is an extract from **The Near Eastern Fells**, volume two in the **Lakeland Fellranger** series published in April 2008 by Cicerone Press