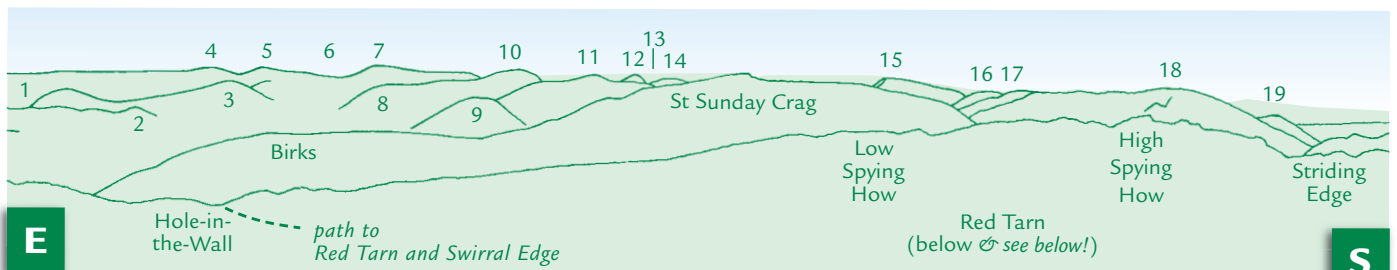


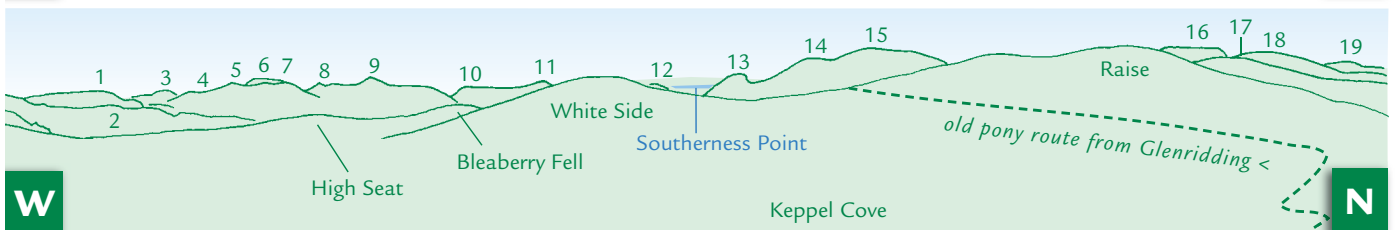
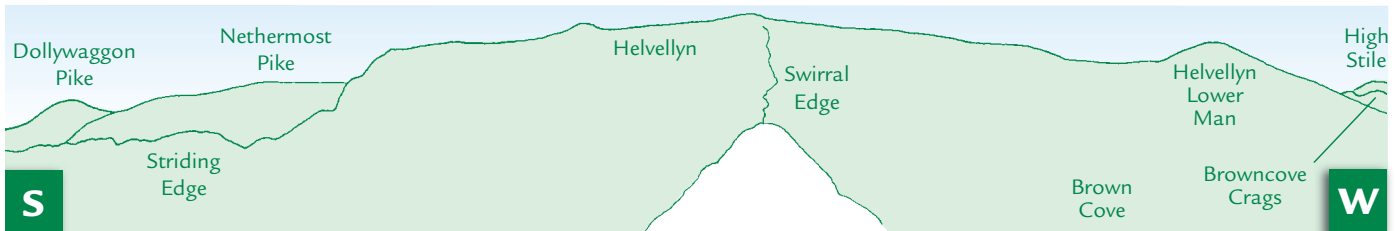
PANORAMA from Catstycam (GR334225) 890m



- 1 Hart Side 2 Birkett Fell 3 Great Mell Fell 4 Swineside Knott 5 Little Mell Fell 6 Gowbarrow Fell 7 Cold Fell (King's Forest of Geltsdale) 7 Hartside Pass 8 Cross Fell 9 Hallin Fell 10 Mickle Fell 11 Loadpot Hill 12 Ullswater



- 1 The Nab 2 Angletarn Pikes 3 Rest Dodd 4 High Raise 5 Rampsgill Head 6 Wild Boar Fell 7 High Street 8 Gray Crag 9 Hartsop Dodd 10 Thornthwaite Crag 11 Caudale Moor 12 Ill Bell 13 Ingleborough 14 Yoke 15 Red Screens 16 Dove Crag 17 Hart Crag 18 Fairfield 19 Great Rigg



- 1 Robinson 2 Maiden Moor 3 Great Borne 4 Whiteless Pike 5 Wandope 6 Grasmoor 7 Eel Craggs 8 Hopegill Head 9 Grisedale Pike 10 Whinlatter Fell 11 Lord's Seat 12 Sale Fell 13 Dodd 14 Carl Side 15 Skiddaw 16 Blencathra 17 Stybarrow Dodd 18 Great Dodd 19 Bowscale Fell

This graphic is an extract from **The Near Eastern Fells**, volume two in the **Lakeland Fellranger** series published in April 2008 by Cicerone Press