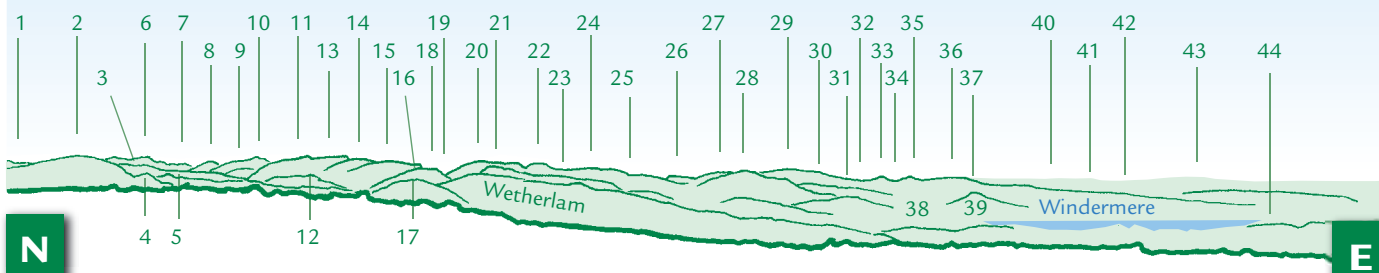
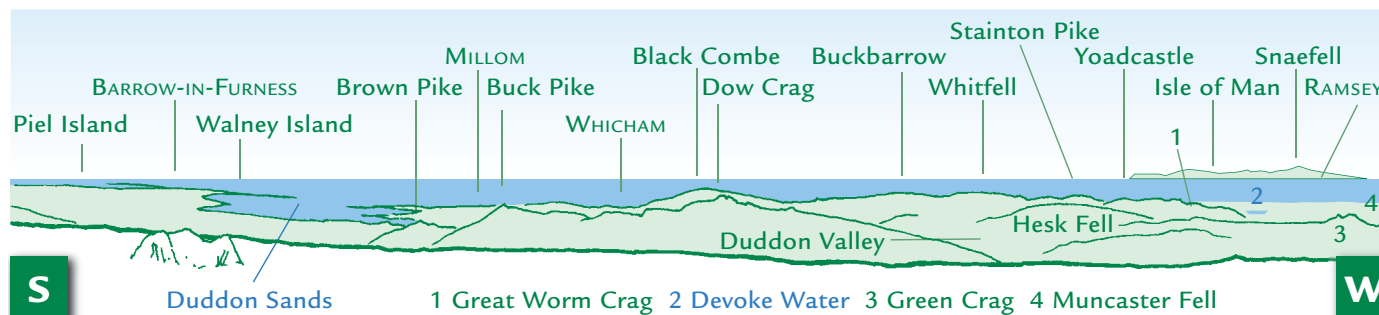


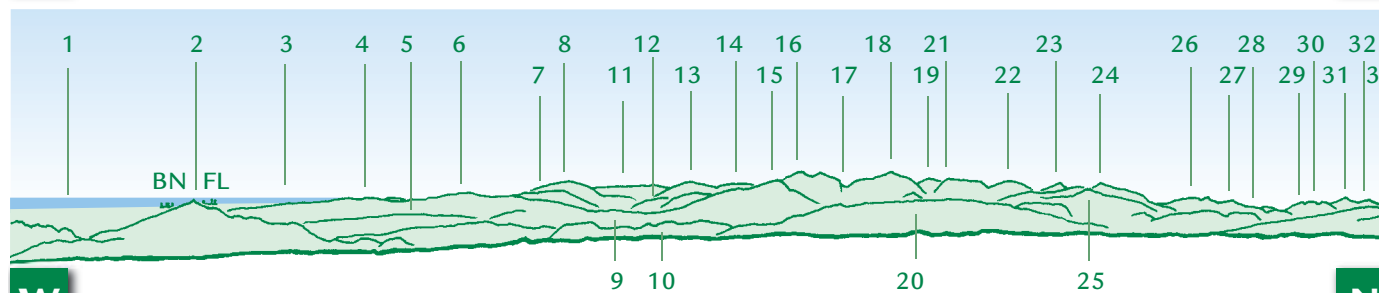
# PANORAMA from Brim Fell (GR271985) 795m



- 1 Lonscale Fell 2 Swirl How 3 Ullscarf 4 Great How Crag 5 Blea Rigg 6 Blencathra  
 7 Bannerdale Craggs 8 Clough Head 9 Watson's Dodd 10 Great Dodd 11 Helvellyn Little Man 12 Steel Fell  
 13 Helvellyn 14 Nethermost Pike 15 Dollywaggon Pike 16 Seat Sandal 17 Black Sails 18 Little Mell Fell  
 19 Grisedale Hause 20 Fairfield 21 Great Rigg 22 Hart Crag 23 Heron Pike 24 Dove Crag 25 High Pike  
 26 Rest Dodd 27 Rampsgill Head 28 Red Screes 29 High Street 30 Thornthwaite Crag 31 Troutbeck Tongue  
 32 Mardale Ill Bell 33 Froswick 34 Harter Fell 35 Ill Bell 36 Yoke 37 Kentmere Pike 38 Black Fell  
 39 Wansfell Pike 40 Sallows 41 Sour Howes 42 Shap Fells 43 Stainmore Forest 44 Latterbarrow



- 1 Great Worm Crag 2 Devoke Water 3 Green Crag 4 Muncaster Fell



- 1 DRIGG 2 Harter Fell 3 Whithorn Peninsula 4 Whin Rigg 5 Boat How (Eskdale Moor)  
 6 Illgill Head 7 Seatallan 8 Haycock 9 Great How 10 Hard Knott 11 Scoat Fell 12 Yewbarrow 13 Pillar  
 14 Kirk Fell 15 Slight Side 16 Scafell 17 Mickledore 18 Scafell Pike 19 Broad Crag 20 Grey Friar  
 21 Ill Crag 22 Great End 23 Esk Pike 24 Bowfell 25 Crinkle Craggs (Long Top) 26 Glaramara 27 Binsey  
 28 Rosthwaite High Fell 29 Ullock Pike 30 Longside Edge 31 Skiddaw 32 Skiddaw Little Man 33 Great Carrs

BNFL: SELLAFIELD (formerly known as Windscale and Calder Hall) appears either side of the summit of Harter Fell

This graphic is an extract from **The Southern Fells**,  
 volume three in the **Lakeland Fellranger** series published in April 2008 by Cicerone Press