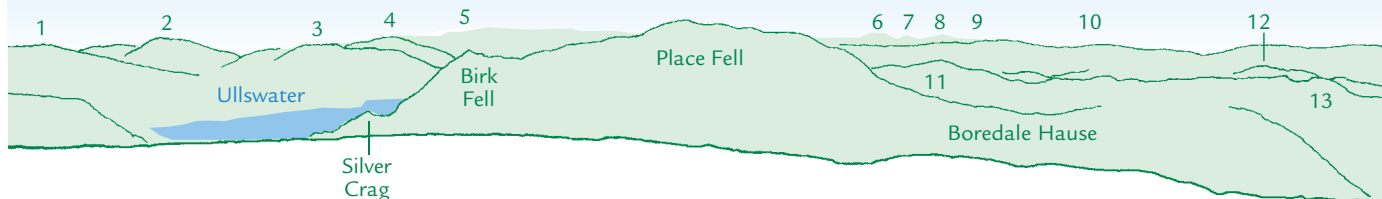


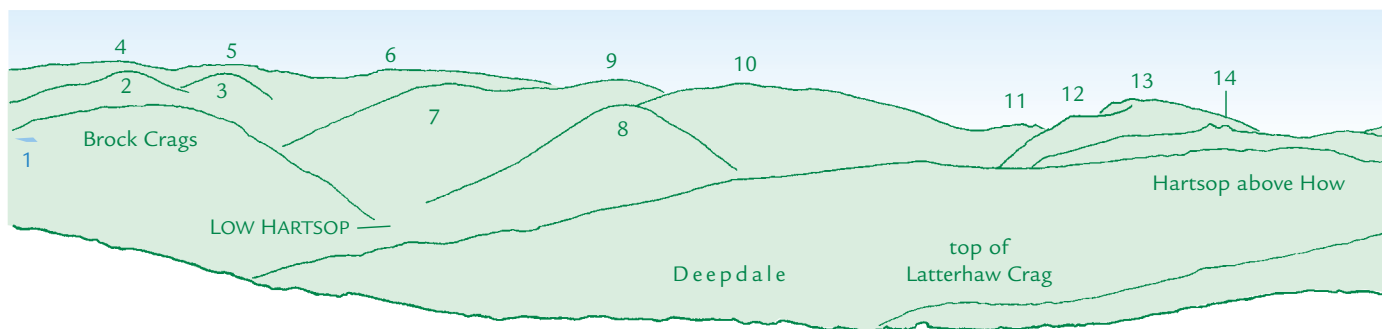
PANORAMA from Birks (GR380144) 622m



- 1 Common Fell 2 Great Mell Fell 3 Gowbarrow Fell 4 Little Mell Fell 5 Cold Fell
6 Cross Fell 7 Little Dun Fell 8 Great Dun Fell 9 Wether Hill 10 Loadpot Hill
11 Beda Head 12 The Nab 13 Angletarn Pikes

N

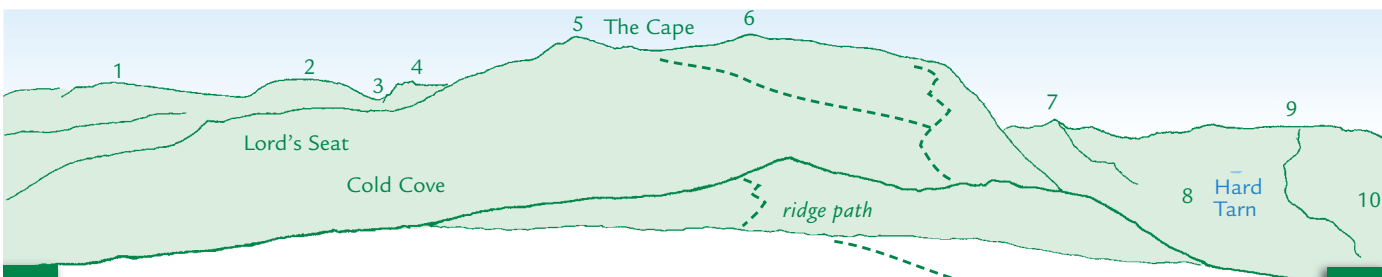
E



- 1 Angle Tarn 2 Rest Dodd 3 The Knott 4 High Raise 5 Rampsgill Head 6 High Street
7 Gray Crag 8 Hartsop Dodd 9 Thornthwaite Crag 10 Caudale Moor 11 St Raven's Edge
12 Middle Dodd 13 Red Screes 14 Little Hart Crag

E

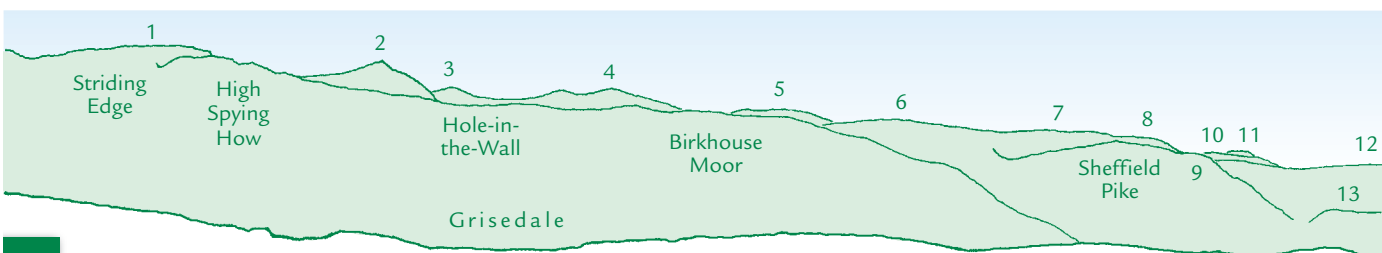
S



- 1 Dove Crag 2 Hart Crag 3 Link Hause 4 Scrubby Crag 5 Gavel Pike 6 St Sunday Crag
7 Dollywaggon Pike 8 Ruthwaite Cove 9 Nethermost Pike 10 Nethermost Cove

S

W



- 1 Helvellyn 2 Catstycam 3 White Side
4 Raise 5 Stybarrow Dodd 6 Green Side
7 Hart Side 8 Birkett Fell 9 Heron Pike
10 Bowscale Fell 11 Carrock Fell
12 Swineside Knott 13 Glenridding Dodd

W

N



summit cairn

This graphic is an extract from **The Near Eastern Fells**,
volume two in the **Lakeland Fellranger** series published in April 2008 by Cicerone Press